

STATE OF ALABAMA
COUNTY OF MORGAN

PETITION TO VACATE

KNOW ALL MEN BE THESE PRESENTS that the undersigned, being the owners of all lands abutting that portion of the easement hereinafter described, do hereby petition the Morgan County Commission, the governing body of Morgan County, being a subdivision of the State of Alabama, to declare vacated and divested out of the public that portion of said easement described as follows:


SEE EXHIBIT "A" ATTACHED HERETO AND MADE A PART HEREOF

IN WITNESS WHEREOF, the said undersigned have hereunto set their hands and seals.




Michael L. Price
President, Payton-Price Construction, Inc.

Date: 12-14-18



Joshua W. Long

Date: 12-13-18



Amy Long

Date: 12/14/18



Alodie Brown

Date: 12/14/18




Renee Goree

Date: 12-14-18

STATE OF ALABAMA
COUNTY OF MORGAN

I, the undersigned authority, a Notary Public in and for said County and State, hereby certify that Michael L. Price, President of Payton-Price Construction, Inc., whose name is signed to the foregoing instrument, and who is known to me, acknowledged before me on this date that, being informed of the contents of said instrument, he, in his capacity as President, executed the same voluntarily on the day same bears date.



STATE OF ALABAMA
COUNTY OF MORGAN

GIVEN under my hand and seal on this 14 day of December, 20 18




NOTARY PUBLIC


My commission expires 5-10-2021

My Commission Expires: May 10, 2021

I, the undersigned authority, a Notary Public in and for said County and State, hereby certify that Joshua W. Long and spouse Amy Long whose names are signed to the foregoing instrument, and who are known to me, acknowledged before me on this date that, being informed of the contents of said instrument, they executed the same voluntarily on the day same bears date.

GIVEN under my hand and seal on this 14th day of December, 20 18






NOTARY PUBLIC

My commission expires _____
My Commission Expires: April 18, 2021

STATE OF ALABAMA
COUNTY OF MORGAN

I, the undersigned authority, a Notary Public in and for said County and State, hereby certify that Alodie Brown, whose name is signed to the foregoing instrument, and who is known to me, acknowledged before me on this date that, being informed of the contents of said instrument, she executed the same voluntarily on the day same bears date.

GIVEN under my hand and seal on this 14th day of December, 2018




STATE OF ALABAMA
COUNTY OF MORGAN

Donna Eckl
NOTARY PUBLIC

My commission expires My Commission Expires: April 18, 2021

I, the undersigned authority, a Notary Public in and for said County and State, hereby certify that Renee Goree, whose name is signed to the foregoing instrument, and who is known to me, acknowledged before me on this date that, being informed of the contents of said instrument, he/she executed the same voluntarily on the day same bears date.

GIVEN under my hand and seal on this 14th day of December, 2018



Donna Eckl
NOTARY PUBLIC

My commission expires My Commission Expires: April 18, 2021

EXHIBIT A

Description of Easement for Vacation

All that part of the SE¼ of the SW¼ of Section 8, Township 6 South, Range 3 West, Morgan County, Alabama, being more particularly described as follows:

Commencing at the Southeast corner of Lot 20 of Morgan Mesa Subdivision, Addition One, said subdivision as shown by map or plat in the Office of the Probate Judge of Morgan County, Alabama in Plat Book 9 at Page 76, said corner being the True Point of Beginning, thence along the south line of said subdivision, N 89° 20' 17" W, a distance of 599.52 feet to a point; thence, N 0° 00' 34" W, a distance of 20.00 feet to a point; thence, along a line parallel to and 20 feet north of the south line of said subdivision, S 89° 20' 17" E, a distance of 599.47 feet to a point on the east line of Lot 20 of said subdivision; thence, along said east line of Lot 20, S 0° 08' 58" E, a distance of 20.00 feet to the True Point of Beginning, and containing 0.28 acres, more or less.